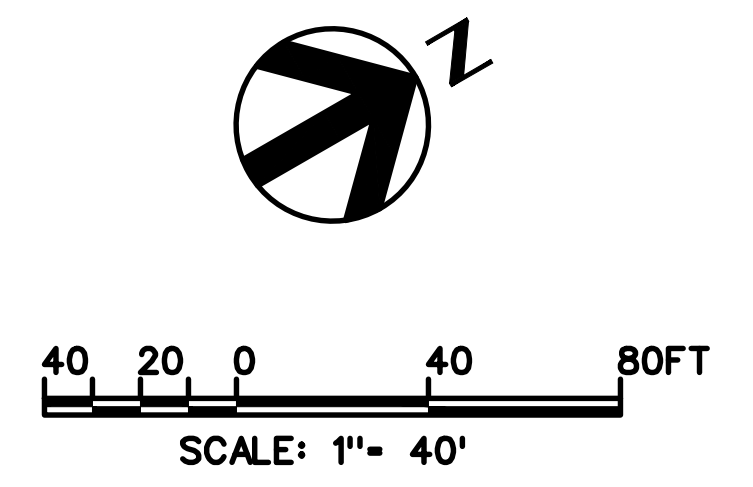
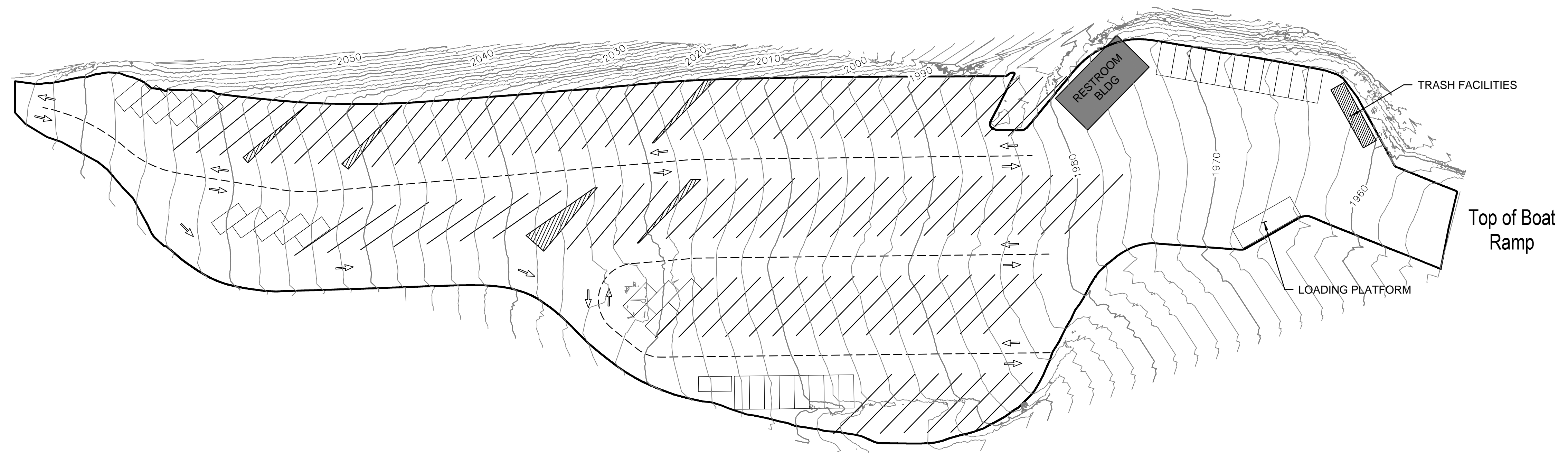


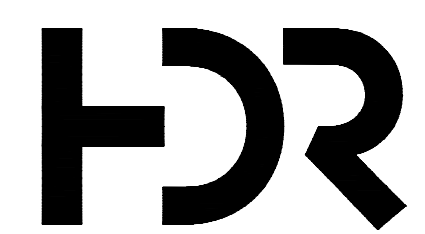
YRDP Boat Ramp Parking - Existing Lot Layout Update

Table 1. Parking Space Comparison for the existing striping vs re-striping alternatives.

DARK DAY BOAT RAMP									
Lot	Space Type	Parking Spaces			Parking Units			Single:Double Ratio	
		Existing Layout	New Layout (5/12/16)	Gain	Existing Layout	New Layout	Gain	Existing Layout	New Layout
Main Lot	Single	39	26	-13	167	194	27	0.6	0.3
	Veh + Trailer	64	84	20					
Overflow Lot	Single	18	9	-9	128	139	11	0.3	0.1
	Veh + Trailer	55	65	10					
Picnic Area	Single	14	34	20	14	34	20	#DIV/0!	#DIV/0!
	Veh + Trailer	0	0	0					
	Single	0		0	0	0	0	#DIV/0!	#DIV/0!
	Veh + Trailer	0		0					
TOTAL	Single	71	69	-2	309	367	58	0.6	0.5
	Veh + Trailer	119	149	30					
COTTAGE CREEK BOAT RAMP									
Lot	Space Type	Parking Spaces			Parking Units			Single:Double Ratio	
		Existing Layout	New Layout (5/12/16)	Gain	Existing Layout	New Layout	Gain	Existing Layout	New Layout
Main Lot	Single	119	147	28	277	355	78	1.5	1.4
	Veh + Trailer	79	104	25					
Overflow Lot	Single	11	44	33	11	58	47	#DIV/0!	6.3
	Veh + Trailer	0	7	7					
Roadside	Single	0		0	0	0	0	#DIV/0!	#DIV/0!
	Veh + Trailer	0		0					
	Single	0		0	0	0	0	#DIV/0!	#DIV/0!
	Veh + Trailer	0		0					
TOTAL	Single	130	191	61	288	413	125	1.6	1.7
	Veh + Trailer	79	111	32					
COMBINED BOAT RAMPS									
Lot	Space Type	Parking Spaces			Parking Units			Single:Double Ratio	
		Existing Layout	New Layout (5/12/16)	Gain	Existing Layout	New Layout	Gain	Existing Layout	New Layout
Main Lots	Single	158	173	15	444	549	105	1.1	0.9
	Veh + Trailer	143	188	45					
Overflow Lots	Single	29	53	24	139	197	58	0.5	0.7
	Veh + Trailer	55	72	17					
Other Lots	Single	14	34	20	14	34	20	#DIV/0!	#DIV/0!
	Veh + Trailer	0	0	0					
	Single	0	0	0	0	0	0	#DIV/0!	#DIV/0!
	Veh + Trailer	0	0	0					
TOTAL	Single	201	260	59	597	780	183	1.0	1.0
	Veh + Trailer	198	260	62					



Single Spaces	Double Spaces	Parking Units
34	84	202



ISSUE	DATE	DESCRIPTION

PROJECT MANAGER	*** X. XXXXXX
PROJECT NUMBER	XXXXXXXXXXXXXXXX

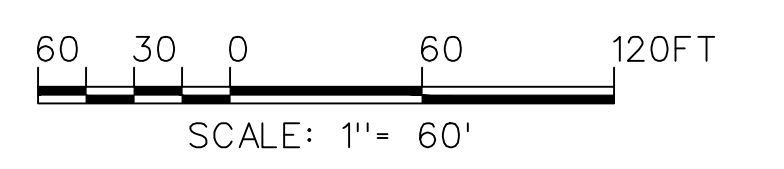

**DARK DAY BOAT LAUNCH
MAIN PARKING LOT
PROPOSED RE-STRIPING PLAN**



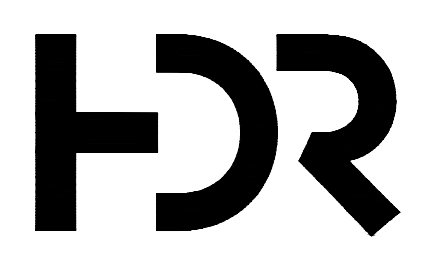
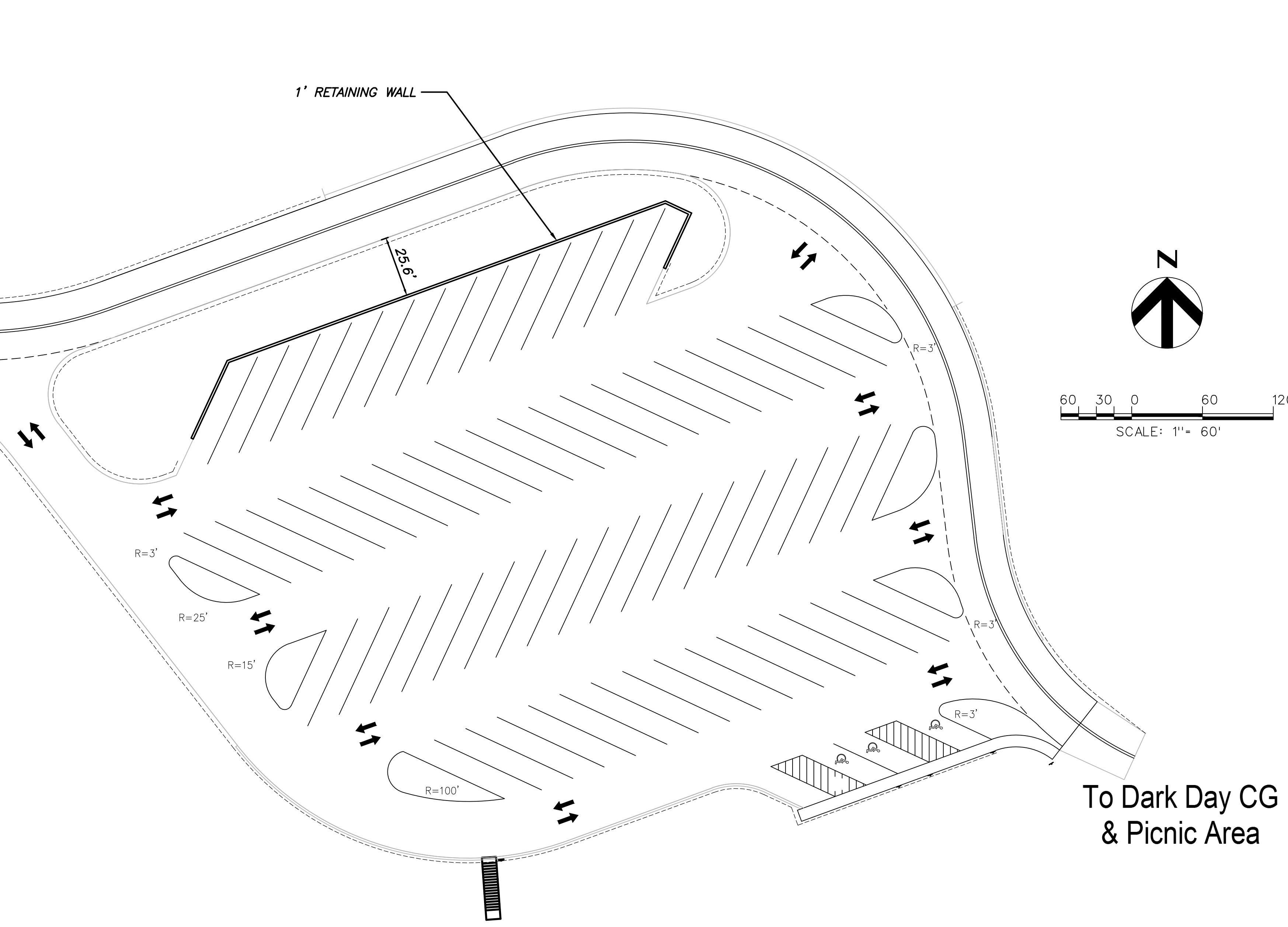
FILENAME		SHEET	
SCALE			

Dark Day
Access Road

1' RETAINING WALL



Single Spaces	Double Spaces	Parking Units
9	65	139



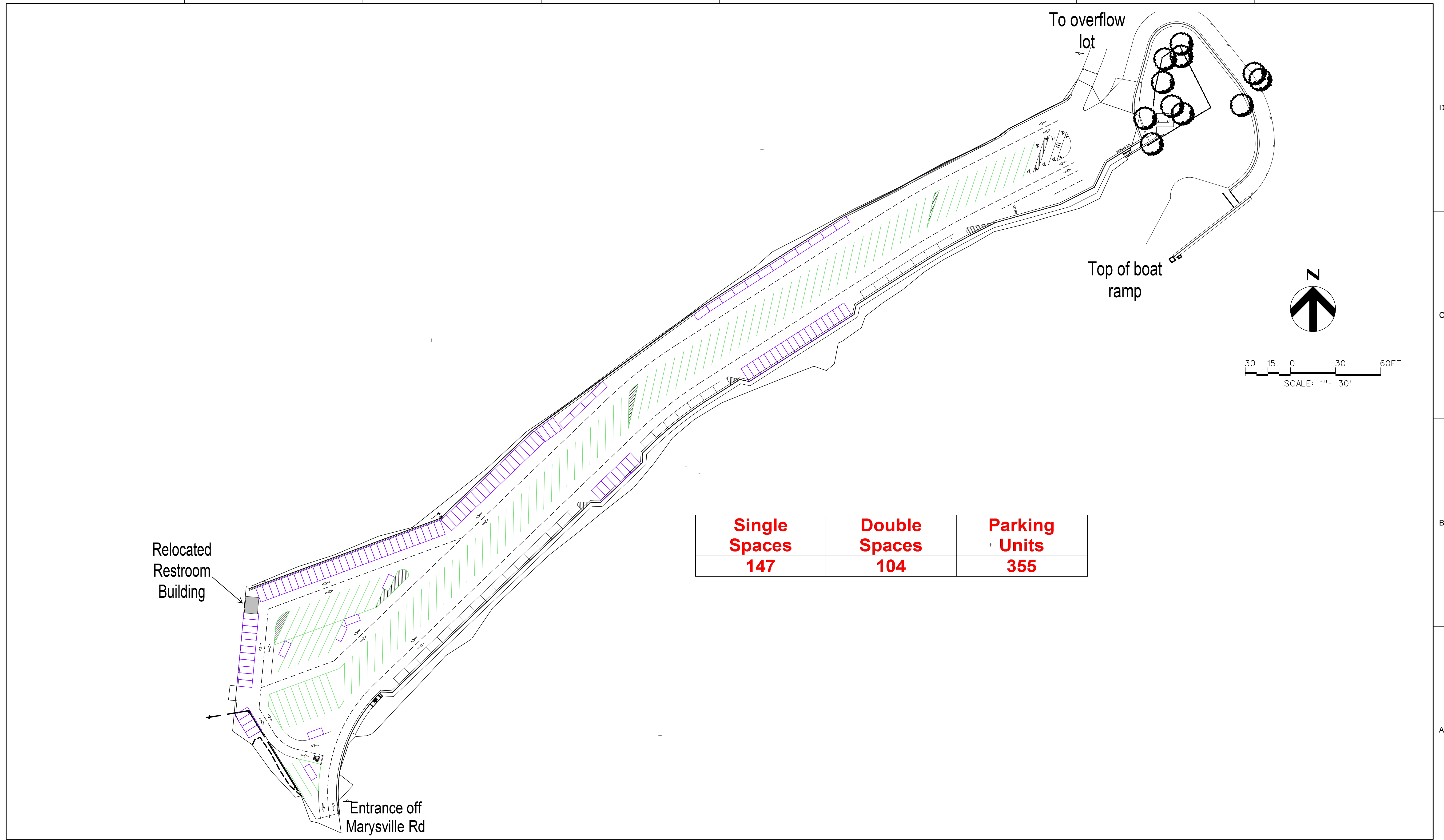
ISSUE	DATE	DESCRIPTION

PROJECT MANAGER	
PROJECT NUMBER	

**DARK DAY BOAT LAUNCH
OVERFLOW PARKING LOT
PROPOSED RE-STRIPING PLAN**



FILENAME		SHEET	
SCALE			




Single Spaces	Double Spaces	Parking + Units
147	104	355

Relocated Restroom Building

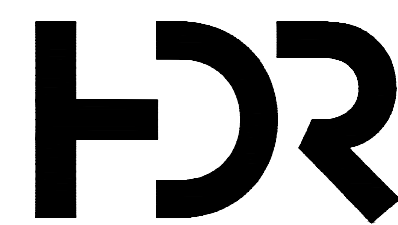
Entrance off Marysville Rd

To overflow lot

Top of boat ramp



30 15 0 30 60FT
SCALE: 1" = 30'



ISSUE	DATE	DESCRIPTION

PROJECT MANAGER	—
PROJECT NUMBER	—

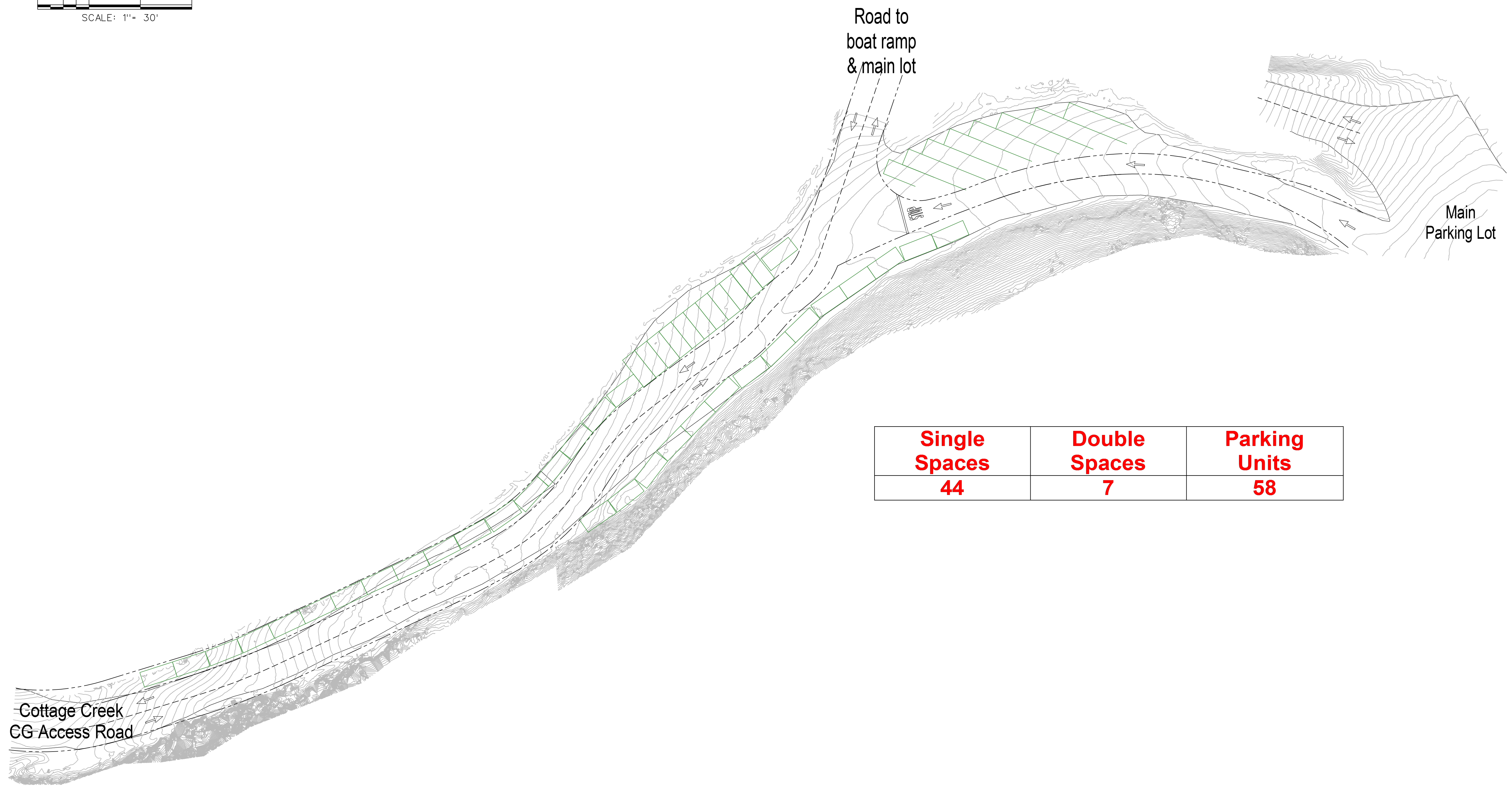
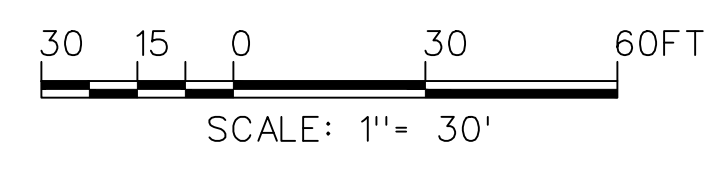

**COTTAGE CREEK BOAT LAUNCH
MAIN PARKING LOT
PROPOSED RE-STRIPING PLAN**



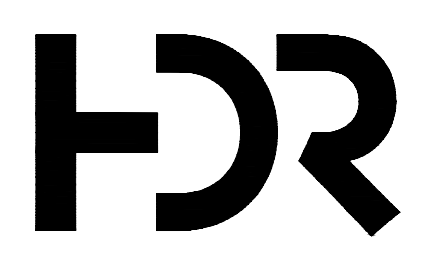
FILENAME —
SCALE 1" = 60'

SHEET

V:\CAD\2016\Projects\CottageCreek\Main Lot Striping Plan_2016-10-16.dwg, Layout1_10/16/16 PM, DLENDENEN, T&E



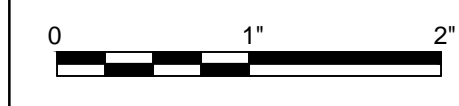
V:\CAD\2016\VA Projects\CottageCreek\CCCL_Main Lot Striping Plan_2016-10-13.dwg, Layer2, 6/6/2016 3:28:41 PM, DOLENEBEN, Test



ISSUE	DATE	DESCRIPTION

PROJECT MANAGER	
PROJECT NUMBER	

**COTTAGE CREEK BOAT LAUNCH
OVERFLOW PARKING LOT
PROPOSED RE-STRIPING PLAN**



FILENAME:
SCALE: 1" = 60'

SHEET